

Japan, Korea, and Southeast Asia: Review I

Geographical features. Be able to label the following:

Countries:

- ◆ Japan
- ◆ North Korea
- ◆ South Korea
- ◆ Myanmar
- ◆ Thailand
- ◆ Laos
- ◆ Cambodia
- ◆ Vietnam
- ◆ Malaysia
- ◆ Indonesia
- ◆ Philippines
- ◆ Singapore

Bodies of Water:

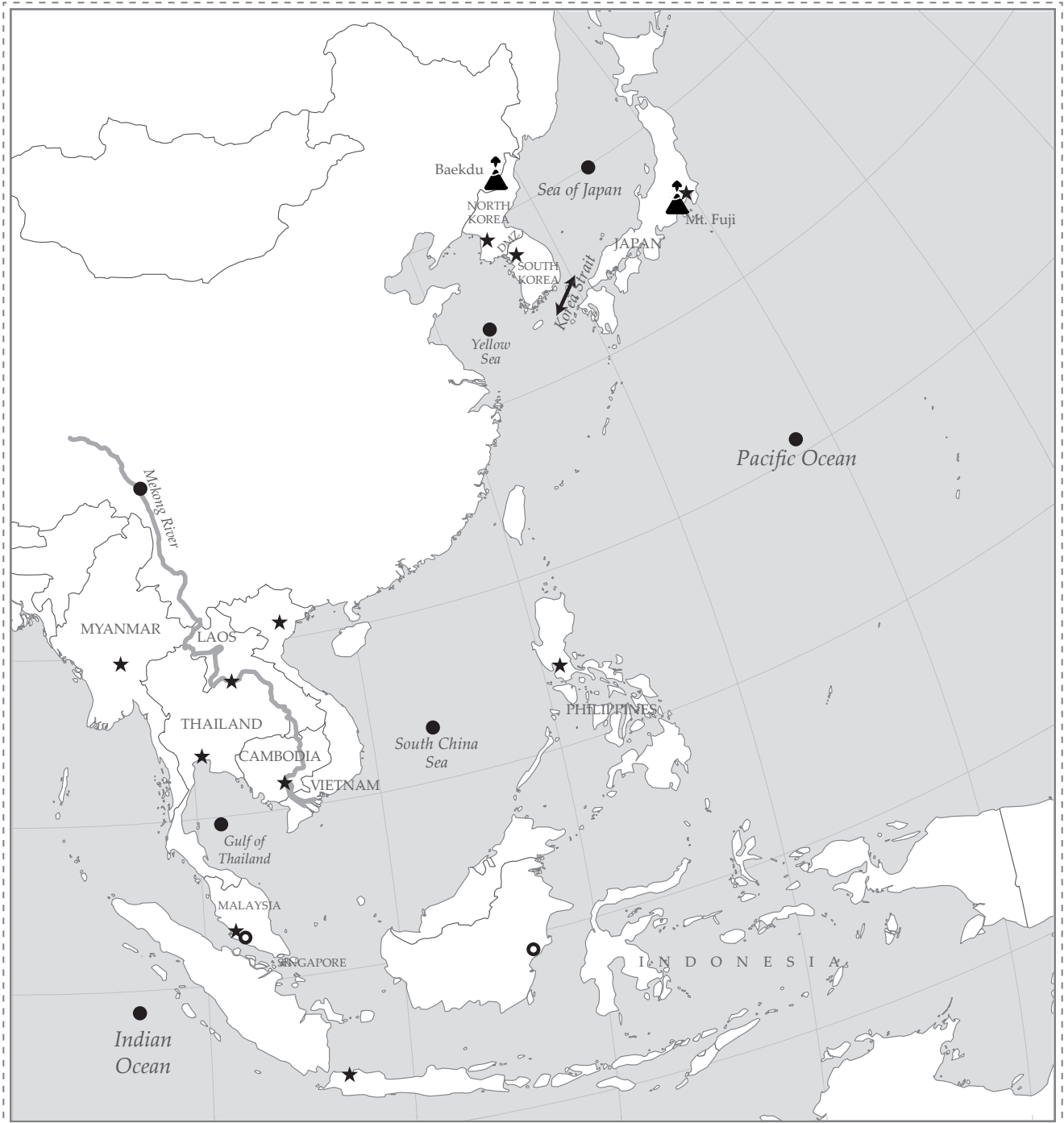
- ◆ Pacific Ocean
- ◆ Indian Ocean
- ◆ Sea of Japan
- ◆ Korea Strait
- ◆ Yellow Sea
- ◆ South China Sea
- ◆ Gulf of Thailand
- ◆ Mekong River

Other

- ◆ Mt. Fuji
- ◆ Mt. Baekdu
- ◆ DMZ



Review I, cont.



Review I, cont.

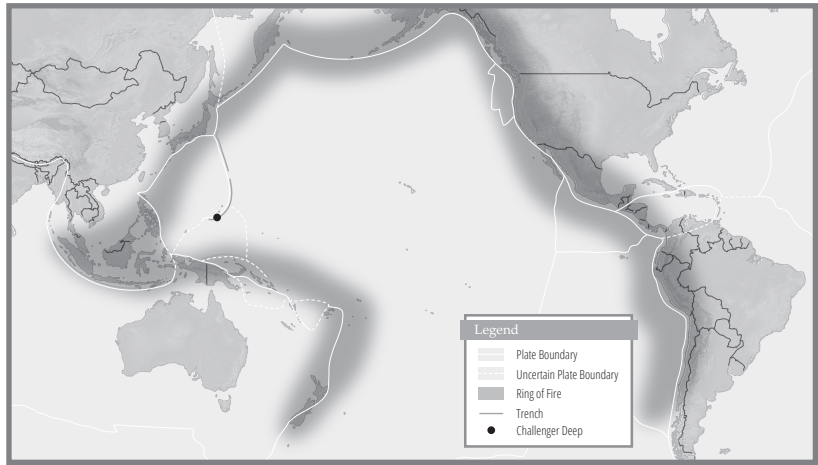
Ring of Fire, pages 7-8

The Ring of Fire is the _____ shaped rim of the _____
_____ (name of tectonic plate).

What percent of the world's volcanoes are in the Ring of Fire? _____

What percent of the world's earthquakes occur in the Ring of Fire? _____

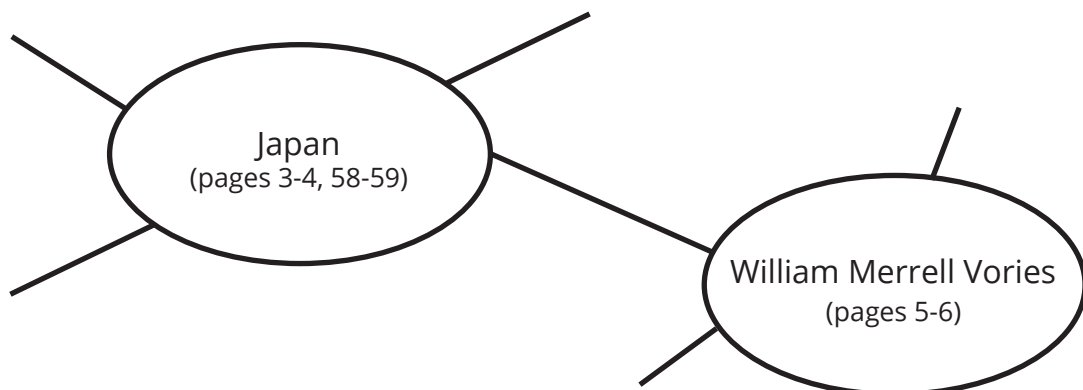
- ◆ Label the Pacific Plate.
- ◆ Color over the Ring of Fire with a red colored pencil.



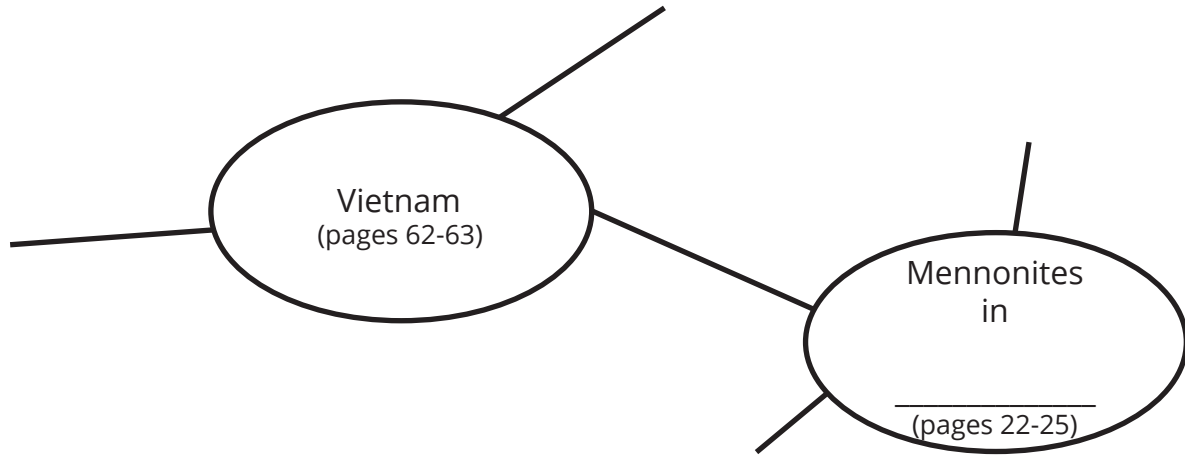
Countries and People

Web Diagrams

- ⊗ Add characteristics you have learned about each country and person.
 - ⊗ Refer to your Portfolio as needed.
-

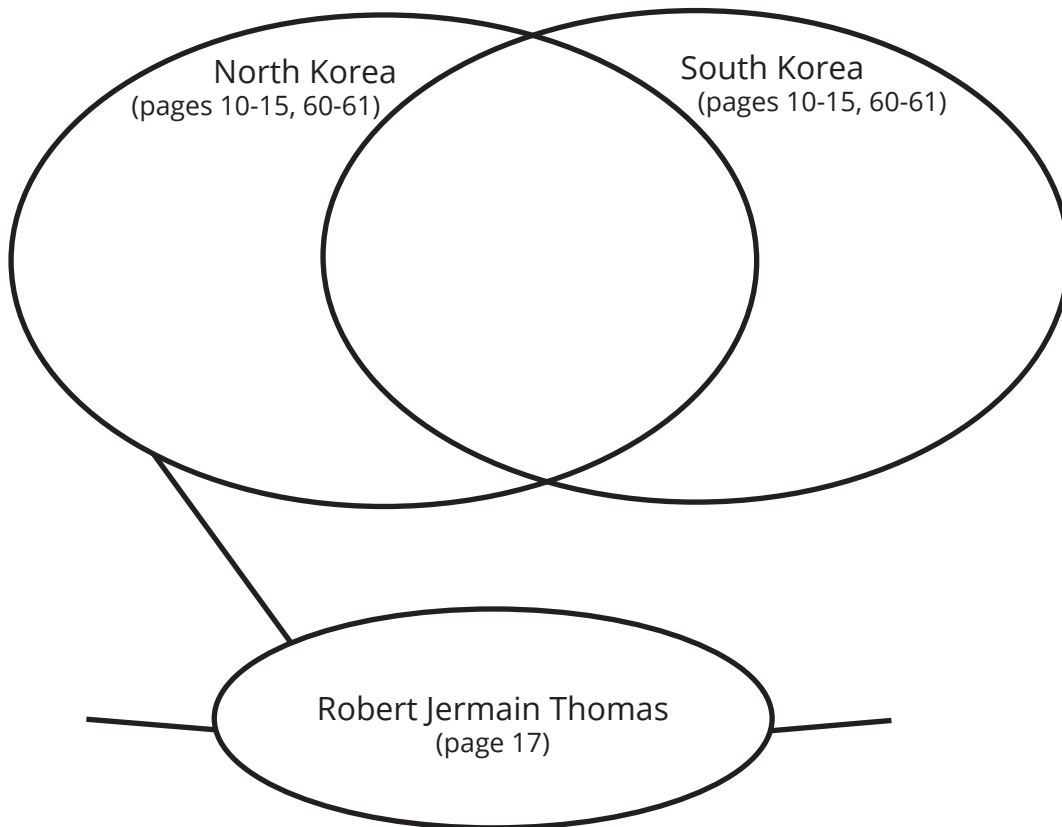


Review I, cont.



Venn Diagrams

- ⊗ Compare and contrast North Korea and South Korea.
 - ⊗ Add facts about Robert Jermain Thomas.
 - ⊗ Refer to your Portfolio as needed.
-



Review I, cont.

archipelago

a large group or chain of islands

Ring of Fire

the rim of the Pacific Plate

hanbok

traditional Korean clothing

region

a part of the earth that has common characteristics

kimchi

pickled cabbage, a traditional Korean food

hangul

an alphabet created for the Korean language by King Sejong the Great

tectonic plate

pieces of the earth's crust that fit together to cover the earth

samurai

Japanese warriors

demilitarized zone

a buffer zone between nations where no fighting is allowed

peninsula

a piece of land almost surrounded by water

